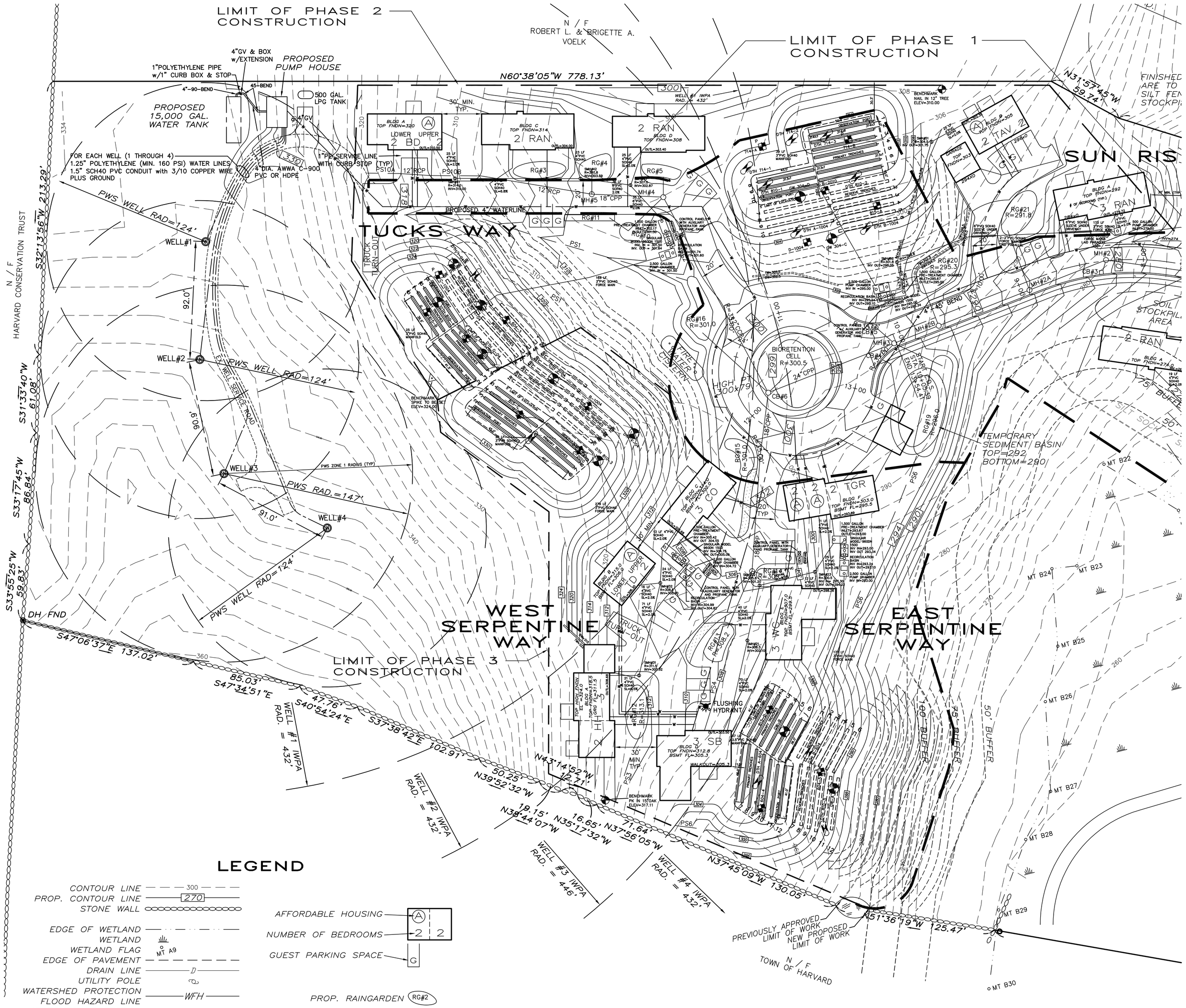

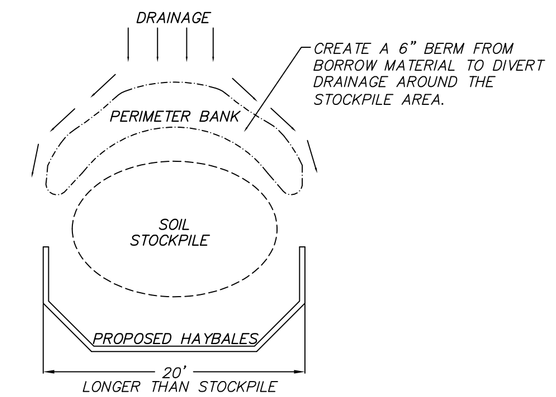

SOIL STOCKPILE DETAIL

1. SEE SITE PLAN FOR LOCATIONS OF STOCKPILES.
2. DO NOT PLACE SOIL STOCKPILE WITHIN 100' OF A WETLAND OR OTHER CONSERVATION JURISDICTIONAL AREA.
3. STOCKPLIES SHALL NOT BE LEFT MORE THAN 6 MONTHS WITHOUT VEGETATIVE OR IMPERVIOUS COVER.

SILT FENCE W/SILT SOCK DETAIL

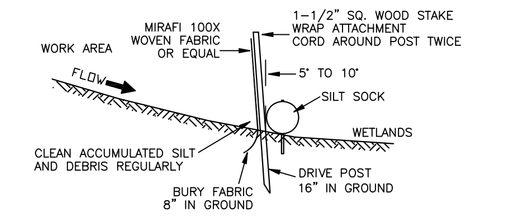

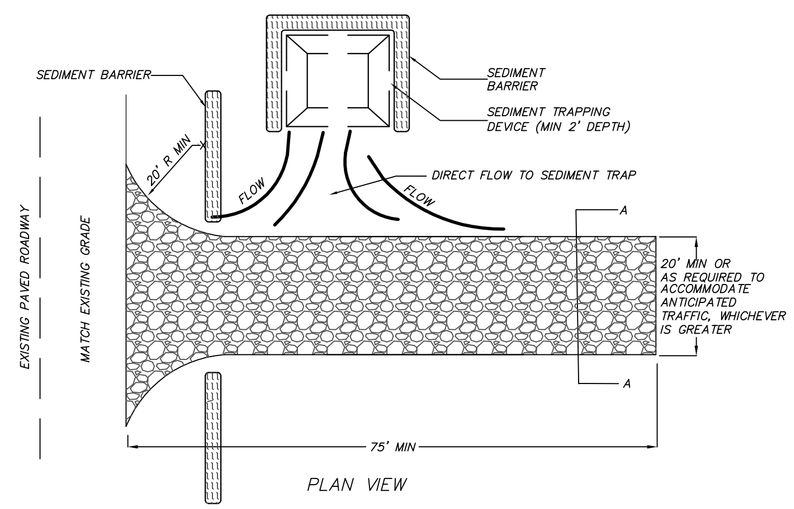

PLAN VIEW

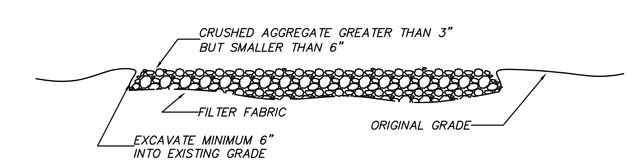

SECTION A–A

CONSTRUCTION ENTRANCE DETAIL

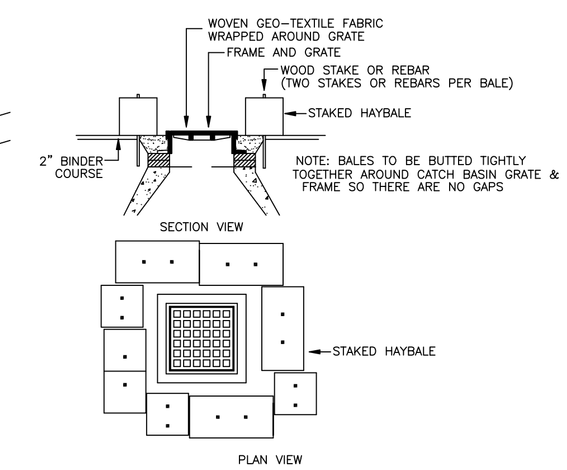

FILTERED CATCHBASIN DETAIL
(Inlet Protection)

COMMONWEALTH OF MASSACHUSETTS
JONATHAN J. MARKEY
CIVIL
No. 46494
REGISTERED PROFESSIONAL ENGINEER
4-16-19

LEGEND

- CONTOUR LINE — 300
- PROP. CONTOUR LINE — 270
- STONE WALL
- EDGE OF WETLAND
- WETLAND
- WETLAND FLAG — MT A9
- EDGE OF PAVEMENT
- DRAIN LINE — D
- UTILITY POLE
- WATERSHED PROTECTION FLOOD HAZARD LINE — WFH
- WATERSHED PROTECTION FLOOD PLAIN LINE — W
- PROP. HAYBALE & SILT FENCE LINE
- AFFORDABLE HOUSING — A
- NUMBER OF BEDROOMS — 2 | 2
- GUEST PARKING SPACE — G
- PROP. RAINGARDEN — RG#2
- PROPOSED WATERLINE
- PROP. PARABOLIC SWALE — PS3
- PROPOSED HYDRANT

GRAPHIC SCALE
0 5 10 20 30 METERS
0 20 40 80 120 FEET

NOTICE OF INTENT EROSION CONTROL PLAN FOR PINE HILL VILLAGE IN HARVARD, MASS.

DEFINITIVE PLANS FOR THE COMPREHENSIVE PERMIT APPLICATION

PREPARED FOR:
PINE HILL VILALGE LLC
P.O. BOX 468 TYNGSBORO, MA

SCALE: 1" = 40 FEET REV. 4/16/19

R.WILSON and ASSOCIATES
LAND SURVEYORS AND CIVIL ENGINEERS
360 MASS. AVE. SUITE 202 ACTON, MA 01720
PHONE: 978-266-0203 FAX: 978-266-0202

FILE NO. 1009/5086 DWG: 1009-5086 SITE 2018 R2 SWPPP SHEET 8